

ENPLANED/DEPLANED PASSENGERS
MONTH OF MARCH 2014

VALLEY INTERNATIONAL AIRPORT (HRL)

CALENDAR YEAR

	MARCH 2014					INC/DEC %	2014 YEAR-TO-DATE					YEAR-TO-DATE ENPLANED - DEPLANED INC/DEC %
	ENPLANED	INC/DEC %	DEPLANED	INC/DEC %	TOTAL		ENPLANED	INC/DEC %	DEPLANED	INC/DEC %	TOTAL	
SOUTHWEST	20,219	-4.23%	19,898	-4.89%	40,117	-4.56%	54,426	1.10%	52,782	-2.36%	107,208	-0.63%
CONTINENTAL	4,829	-2.52%	4,226	-15.17%	9,055	-8.87%	12,816	-5.89%	11,384	-12.83%	24,200	-9.29%
SUNCOUNTRY	2,991	-19.68%	2,894	-20.60%	5,885	-20.14%	7,447	-20.16%	7,867	-20.71%	15,314	-20.44%
DELTA	4,048	n/a	3,785	n/a	7,833	n/a	9,216	n/a	8,952	n/a	18,168	n/a
CHARTERS	253	-17.59%	253	-91.33%	506	-84.31%	630	-8.43%	464	-85.30%	1,094	-71.55%
TOTAL	32,340	7.45%	31,056	-4.34%	63,396	1.33%	84,535	9.13%	81,449	1.56%	165,984	5.28%

	MARCH 2013			2013 YEAR-TO-DATE		
	ENPLANED	DEPLANED	TOTAL	ENPLANED	DEPLANED	TOTAL
SOUTHWEST	21,113	20,921	42,034	53,833	54,057	107,890
CONTINENTAL	4,954	4,982	9,936	13,618	13,060	26,678
SUNCOUNTRY	3,724	3,645	7,369	9,327	9,922	19,249
CHARTERS	307	2,918	3,225	688	3,157	3,845
TOTAL	30,098	32,466	62,564	77,466	80,196	157,662

BROWNSVILLE/SOUTH PADRE ISLAND INTERNATIONAL AIRPORT (BRO)

CALENDAR YEAR

	MARCH 2014					INC/DEC %	2014 YEAR-TO-DATE					YEAR-TO-DATE ENPLANED - DEPLANED INC/DEC %
	ENPLANED	INC/DEC %	DEPLANED	INC/DEC %	TOTAL		ENPLANED	INC/DEC %	DEPLANED	INC/DEC %	TOTAL	
CONTINENTAL	4,991	-18.85%	4,262	-22.01%	9,253	-20.34%	13,278	-10.80%	11,856	-15.47%	25,134	-13.06%
AMERICAN	4,057	3.63%	3,734	9.15%	7,791	6.20%	10,835	38.50%	10,208	44.69%	21,043	41.44%
AEROMEXICO	n/a	n/a	n/a	n/a	n/a	n/a	n/a	n/a	n/a	n/a	n/a	n/a
TOTAL	9,048	-11.50%	7,996	-12.57%	17,044	-10.06%	24,113	3.48%	22,064	1.49%	46,177	5.45%

	MARCH 2013			2013 YEAR-TO-DATE		
	ENPLANED	DEPLANED	TOTAL	ENPLANED	DEPLANED	TOTAL
CONTINENTAL	6,150	5,465	11,615	14,886	14,025	28,911
AMERICAN	3,915	3,421	7,336	7,823	7,055	14,878
AEROMEXICO	159	260	419	594	661	1,255
TOTAL	10,224	9,146	18,951	23,303	21,741	43,789

MCALLEN INTERNATIONAL AIRPORT (MFE)

CALENDAR YEAR

	<u>MARCH 2014</u>					<u>INC/DEC %</u>	<u>2014 YEAR-TO-DATE</u>					<u>YEAR-TO-DATE ENPLANED - DEPLANED INC/DEC %</u>
	<u>ENPLANED</u>	<u>INC/DEC %</u>	<u>DEPLANED</u>	<u>INC/DEC %</u>	<u>TOTAL</u>		<u>ENPLANED</u>	<u>INC/DEC %</u>	<u>DEPLANED</u>	<u>INC/DEC %</u>	<u>TOTAL</u>	
AMERICAN	17,497	32.57%	17,188	35.40%	34,685	33.96%	43,008	21.71%	42,624	20.55%	85,632	21.13%
CONTINENTAL	10,757	-12.64%	10,282	-11.35%	21,039	-12.02%	29,144	-9.20%	28,286	-7.48%	57,430	-8.36%
ALLEGiant	3,912	-20.49%	3,950	-17.33%	7,862	-18.93%	11,436	-7.15%	11,553	-6.39%	22,989	-6.77%
DELTA	0	n/a	0	n/a	0	n/a	0	n/a	0	n/a	0	n/a
AEROMAR	501	36.51%	457	-8.60%	958	10.50%	1,423	n/a	1,305	n/a	2,728	n/a
CHARTERS	0	n/a	0	n/a	0	n/a	120	-23.08%	0	n/a	120	-61.54%
TOTAL	32,667	5.75%	31,877	7.47%	64,544	6.59%	85,131		83,768		168,899	6.09%

	<u>MARCH 2013</u>			<u>2013 YEAR-TO-DATE</u>		
	<u>ENPLANED</u>	<u>DEPLANED</u>	<u>TOTAL</u>	<u>ENPLANED</u>	<u>DEPLANED</u>	<u>TOTAL</u>
AMERICAN	13,198	12,694	25,892	35,337	35,357	70,694
CONTINENTAL	12,314	11,599	23,913	32,097	30,573	62,670
ALLEGiant	4,920	4,778	9,698	12,316	12,342	24,658
DELTA	0	0	0	0	0	0
AEROMAR	367	500	867	367	500	867
CHARTERS	91	91	182	156	156	312
TOTAL	30,890	29,662	60,552	80,273	78,928	159,201

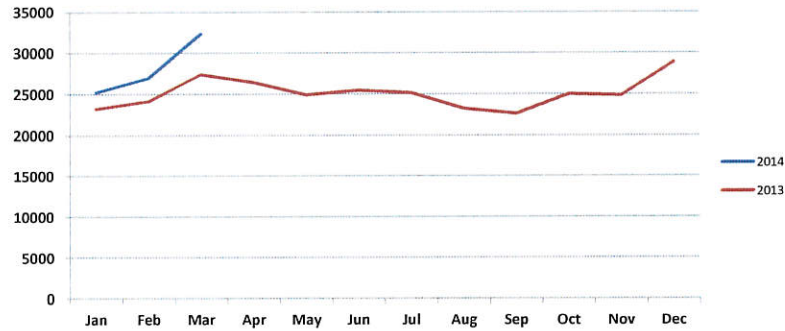
RGV AIRPORT MARKET SHARE

	<u>HRL</u>	<u>BRO</u>	<u>MFE</u>	<u>TOTAL</u>	<u>% HRL</u>	<u>% BRO</u>	<u>% MFE</u>
MARCH 2013	30,098	10,224	30,890	71,212	42.2%	14.4%	43.4%
MARCH 2014	32,340	9,048	32,667	74,055	43.7%	12.2%	44.1%
% Change	7.4%	-11.5%	5.8%	4.0%			
YTD 2013	77,466	23,303	80,273	181,042	42.8%	12.9%	44.3%
YTD 2014	84,535	24,113	85,131	193,779	43.7%	12.4%	43.9%
% Change	9.1%	3.5%	6.1%	7.0%			

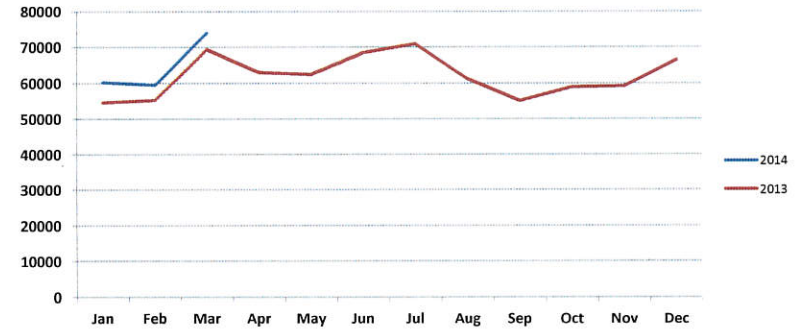
QUESTIONS OR COMMENTS? CALL:
T. MICHAEL BROWNING, A.A.E., DIRECTOR OF AVIATION
HARLINGEN'S VALLEY INTERNATIONAL AIRPORT
956/430-8605 www.flythevalley.com

Source: BRO, HRL and MFE Airport Management
Assembled and Distributed by HRL Management

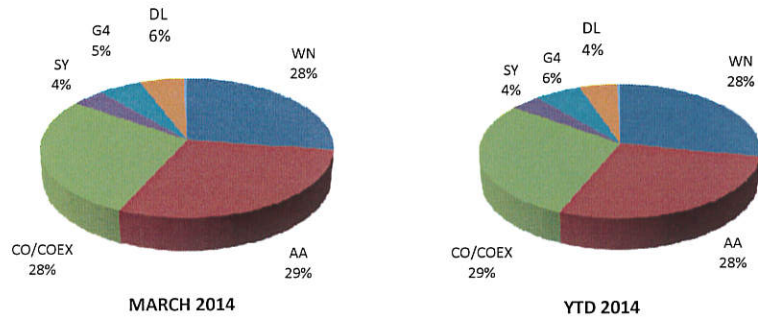
VIA Monthly 2014 vs. 2013



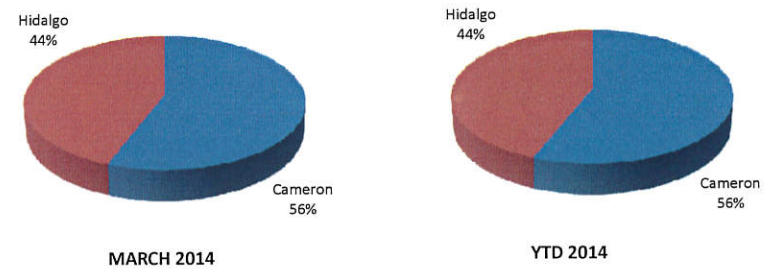
RGV Monthly 2014 vs. 2013



RGV Airline Market Share



Cameron County vs. Hidalgo County



QUESTIONS OR COMMENTS? CALL:
T. MICHAEL BROWNING, A.A.E., DIRECTOR OF AVIATION
HARLINGEN'S VALLEY INTERNATIONAL AIRPORT
956/430-8605 www.flythevalley.com

Source: BRO, HRL and MFE Airport Management
Assembled and Distributed by HRL Management